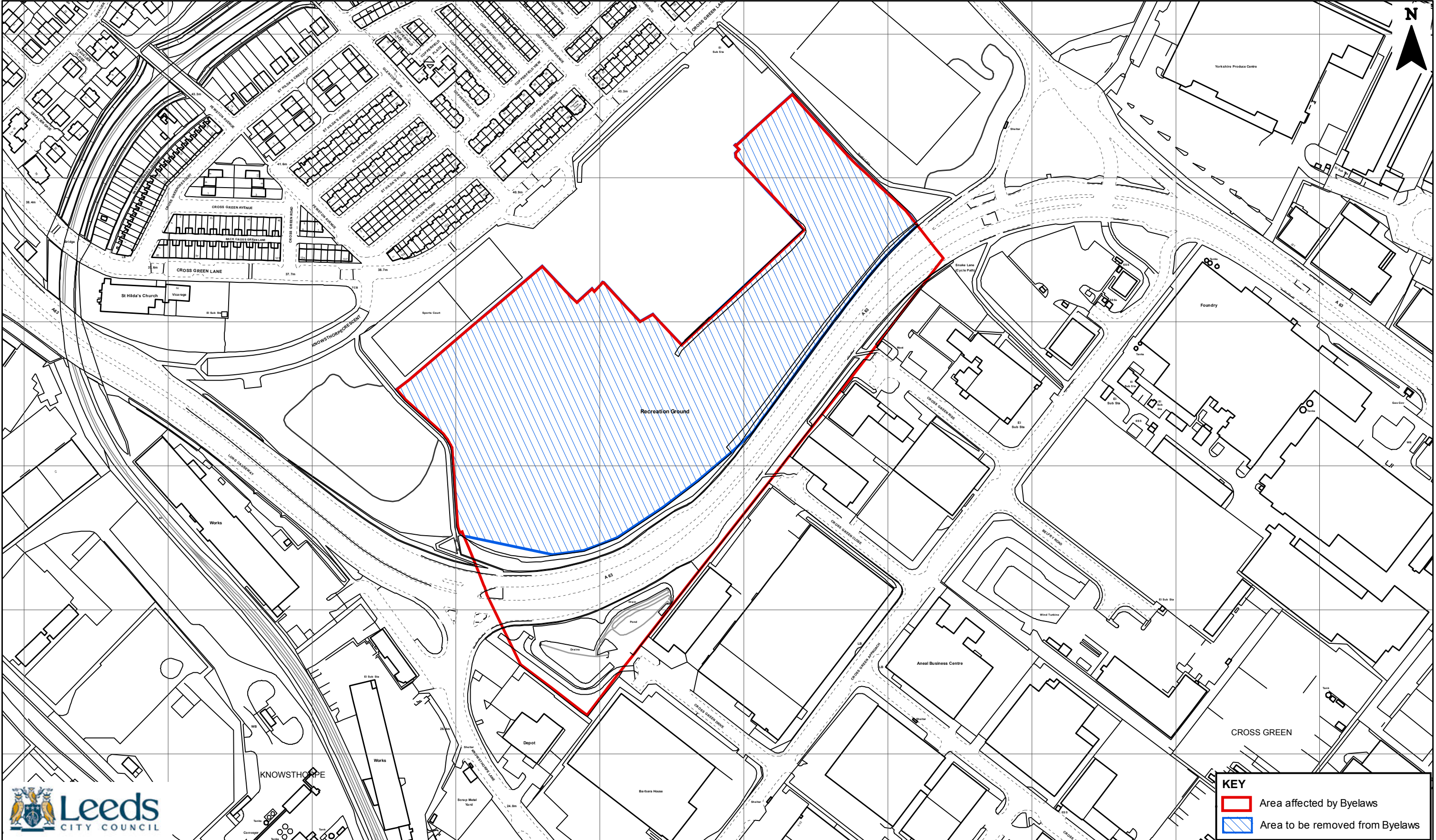


COPPERFIELDS COLLEGE CROSS GREEN LEEDS LS9

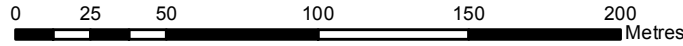


KEY

- Area affected by Byelaws
- Area to be removed from Byelaws

© Crown Copyright and database right 2020 Ordnance Survey LA100019567

You are not permitted to copy, sub-licence, distribute or sell any of this data to third parties in any form.
Produced by Land Records, City Development, Leeds City Council

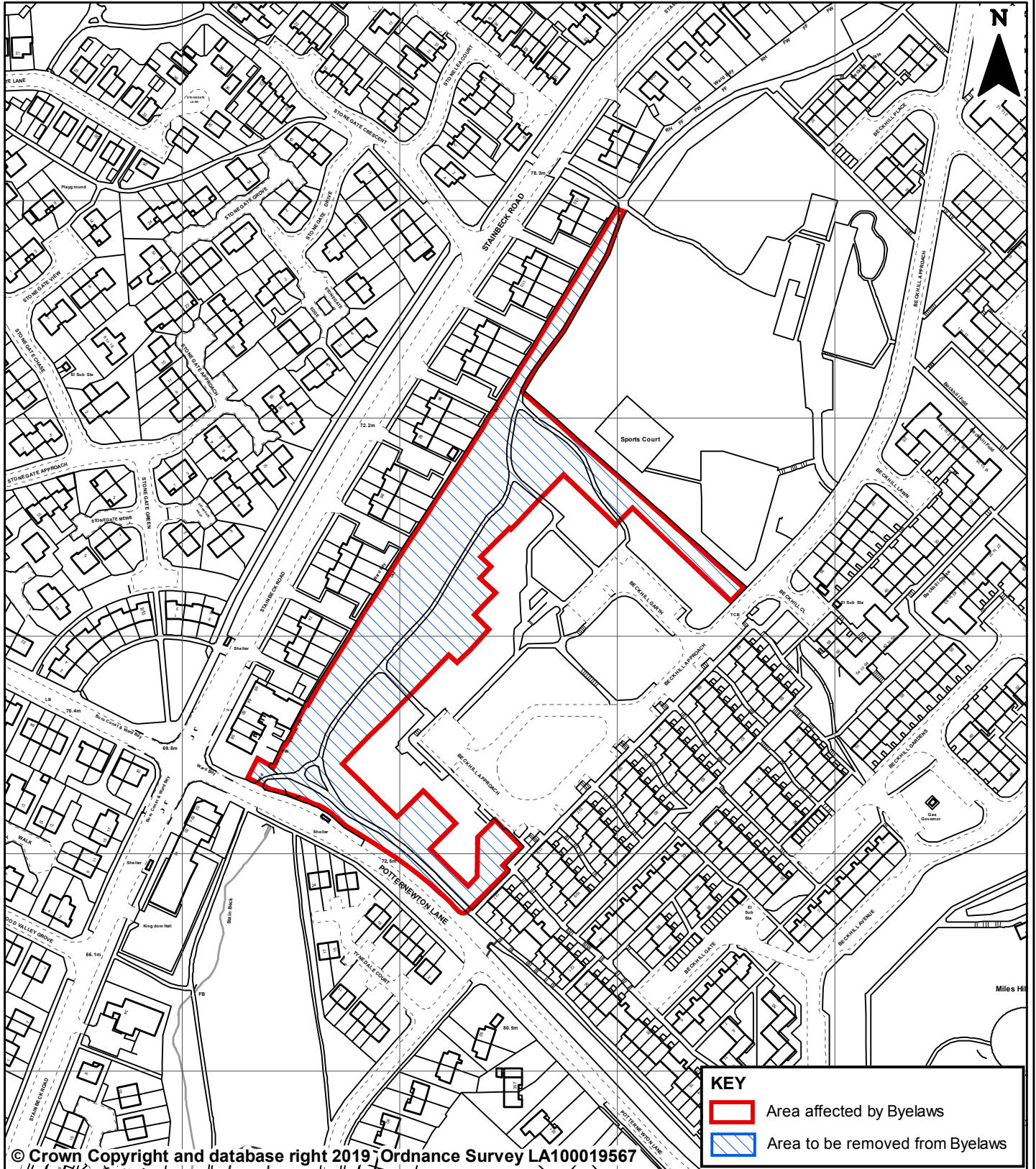


Prepared By - J Sohanpall Date : - 11/09/2020 OS No: - SE3232 SCALE - 1:2,500



PLAN No - 14840/H @A3

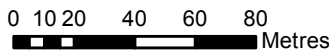
Path: G:\PLANS AND PROJECTS\Land Records Plans\14800 - 14899\14840H Copperfields College Cross Green BYELAWS @A3.mxd

LAND AT BECKHILL APPROACH / FORMER MILES HILL PRIMARY SCHOOL MILES HILL LEEDS LS7



© Crown Copyright and database right 2019 Ordnance Survey LA100019567

KEY	
	Area affected by Byelaws
	Area to be removed from Byelaws

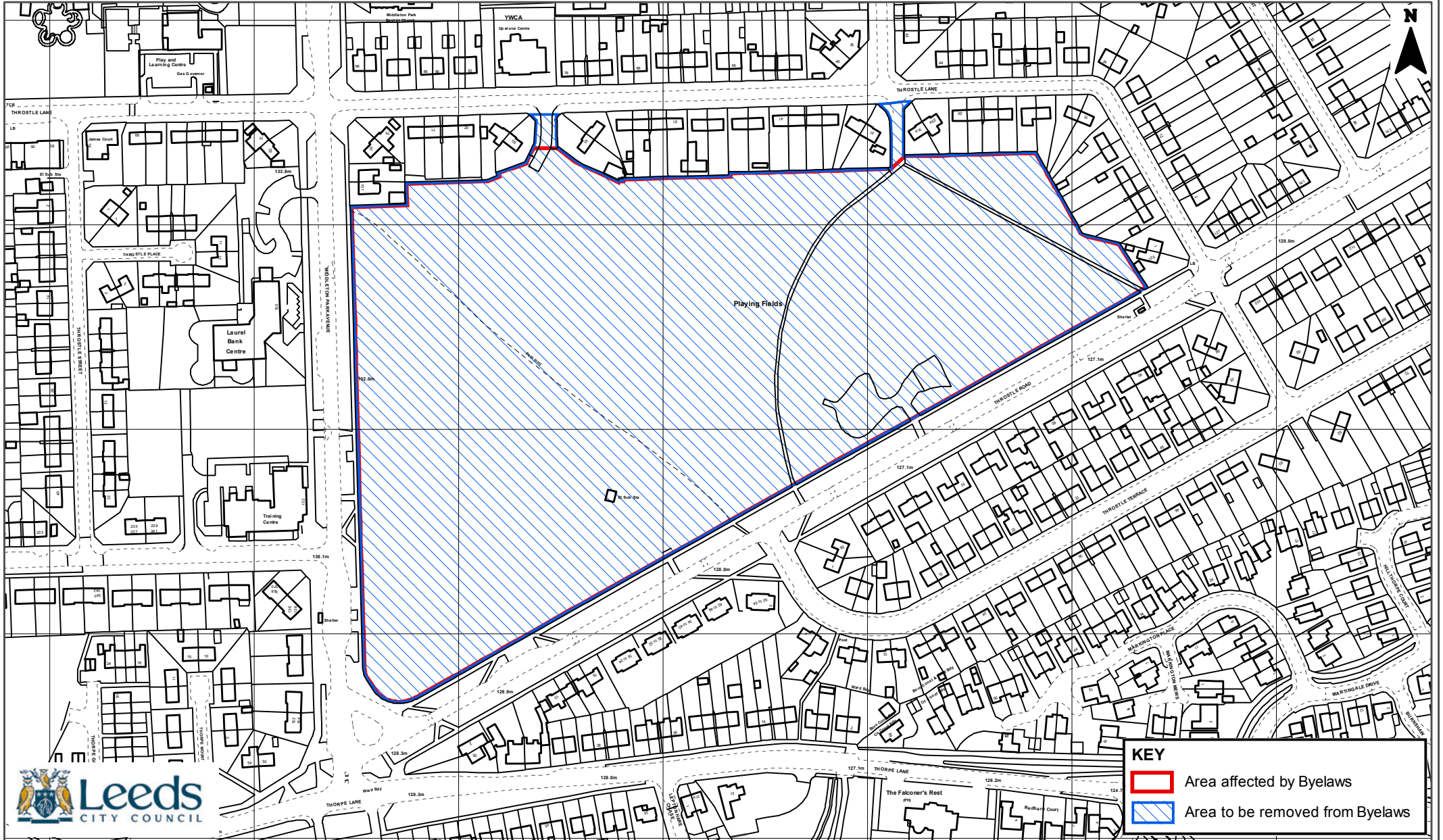


PREP BY: J Sohanpall
 DATE SAVED: 06/03/2020
 OS No: SE2936NW
 SCALE: 1:2,500

PLAN No 16921/AR

You are not permitted to copy, sub-licence, distribute or sell any of this data to third parties in any form.
 Produced by Land Records, City Development, Leeds City Council

**THROSTLE RECREATION GROUND/THROSTLE MOUNT
MIDDLETON
LEEDS LS10**



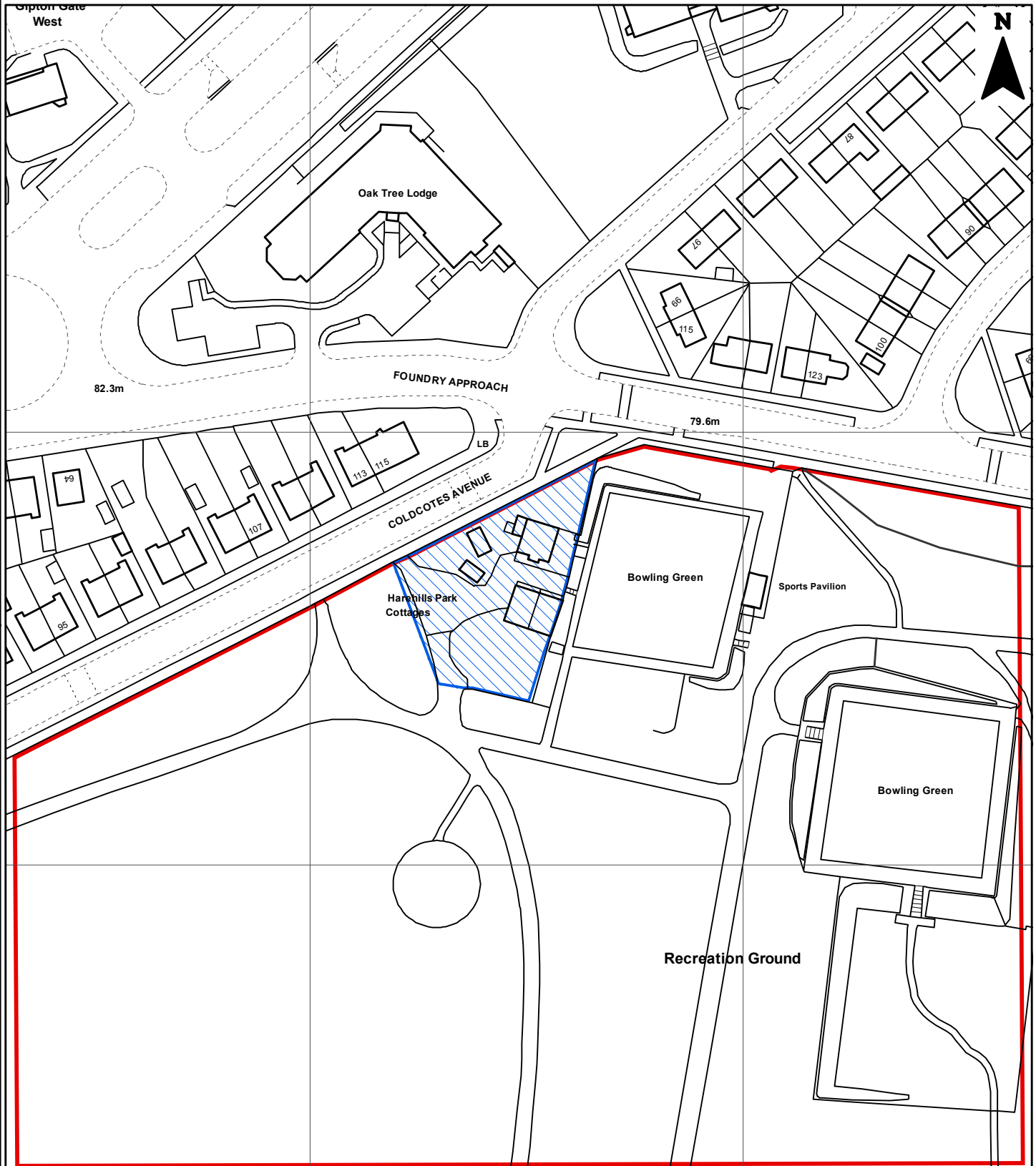
© Crown Copyright and database right 2020 Ordnance Survey LA100019567

You are not permitted to copy, sub-licence, distribute or sell any of this data to third parties in any form.
Produced by Land Records, City Development, Leeds City Council

Prepared By - J Sohanpall Date: - 06/03/2020 O.S No - SE3027SW SCALE - 1:2,500



PLAN No 17111/W

HAREHILLS PARK COTTAGES COLDCOTES AVENUE HAREHILLS, LS9



© Crown Copyright and database right 2020 Ordnance Survey LA100019567



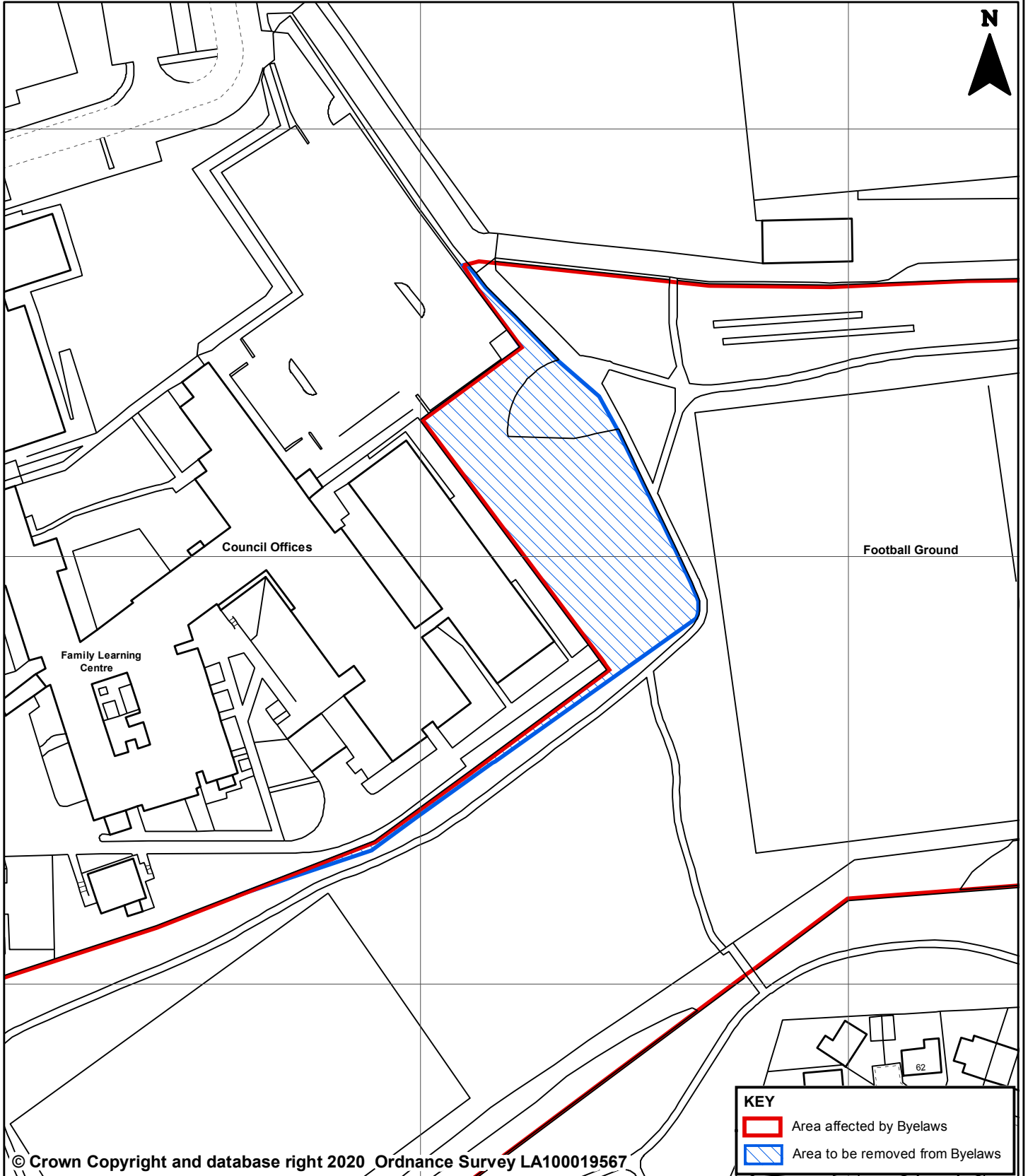
KEY	
	Area affected by Byelaws
	Area to be removed from Byelaws

PREP BY J Sohanpall
 DATE SAVED: 11/09/2020
 OS No: SE3334
 SCALE 1:1,250

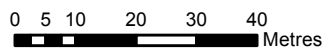
You are not permitted to copy, sub-licence, distribute or sell any of this data to third parties in any form.
 Produced by Land Records, City Development, Leeds City Council

PLAN No 18208/C

**MIDDLETON COMPLEX LAND
RING ROAD
MIDDLETON, LS10**



© Crown Copyright and database right 2020 Ordnance Survey LA100019567

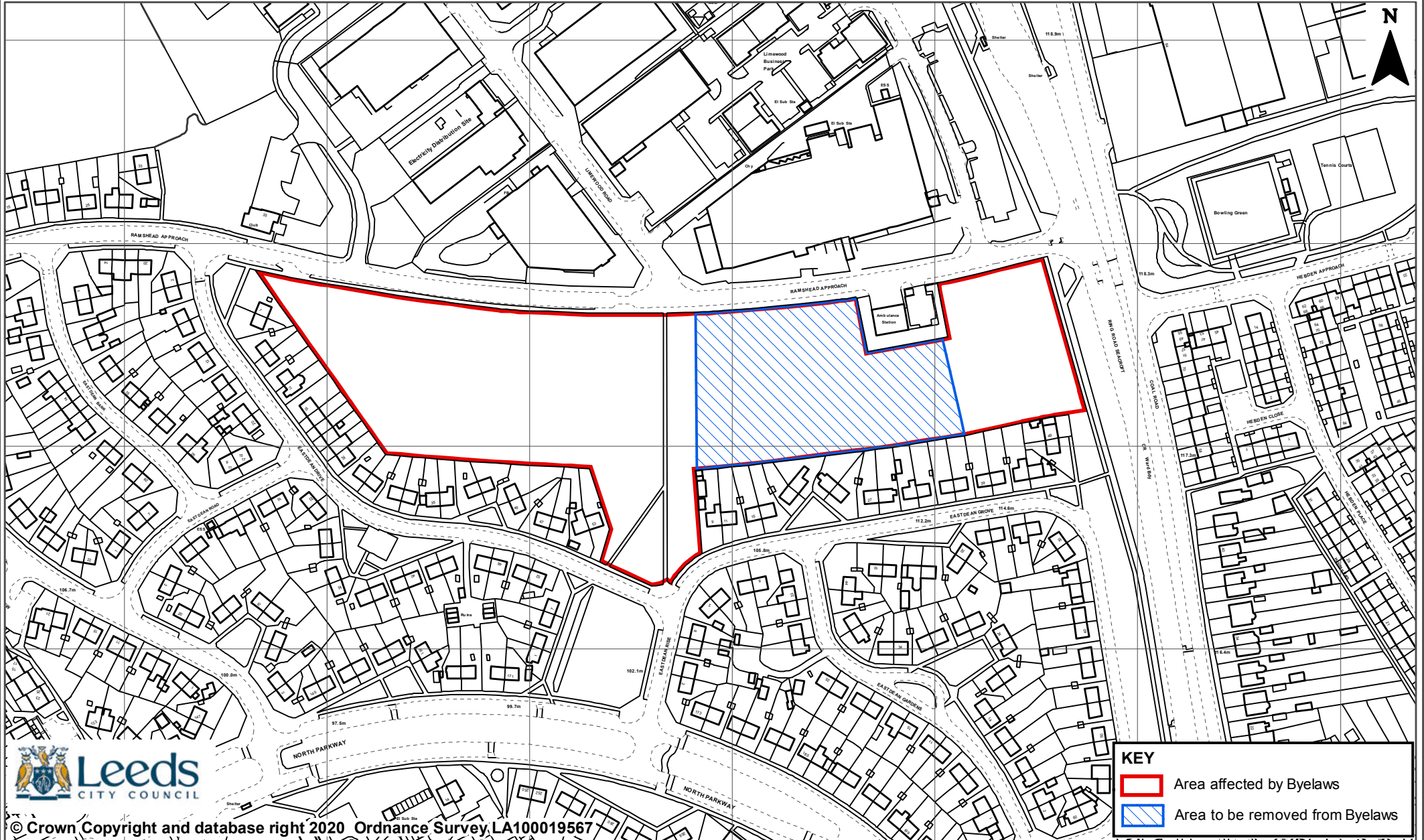


PREP BY J Sohanpall
 DATE SAVED: 11/09/2020
 OS No: SE2730
 SCALE 1:1,250

PLAN No 18737/BL

You are not permitted to copy, sub-licence, distribute or sell any of this data to third parties in any form.
 Produced by Land Records, City Development, Leeds City Council

**LAND AT RAMSHEAD APPROACH
SEACROFT
LEEDS LS14**



© Crown Copyright and database right 2020 Ordnance Survey, LA100019567

KEY

- Area affected by Byelaws
- Area to be removed from Byelaws

You are not permitted to copy, sub-licence, distribute or sell any of this data to third parties in any form.
Produced by Land Records, City Development, Leeds City Council

PLAN No 19091/E

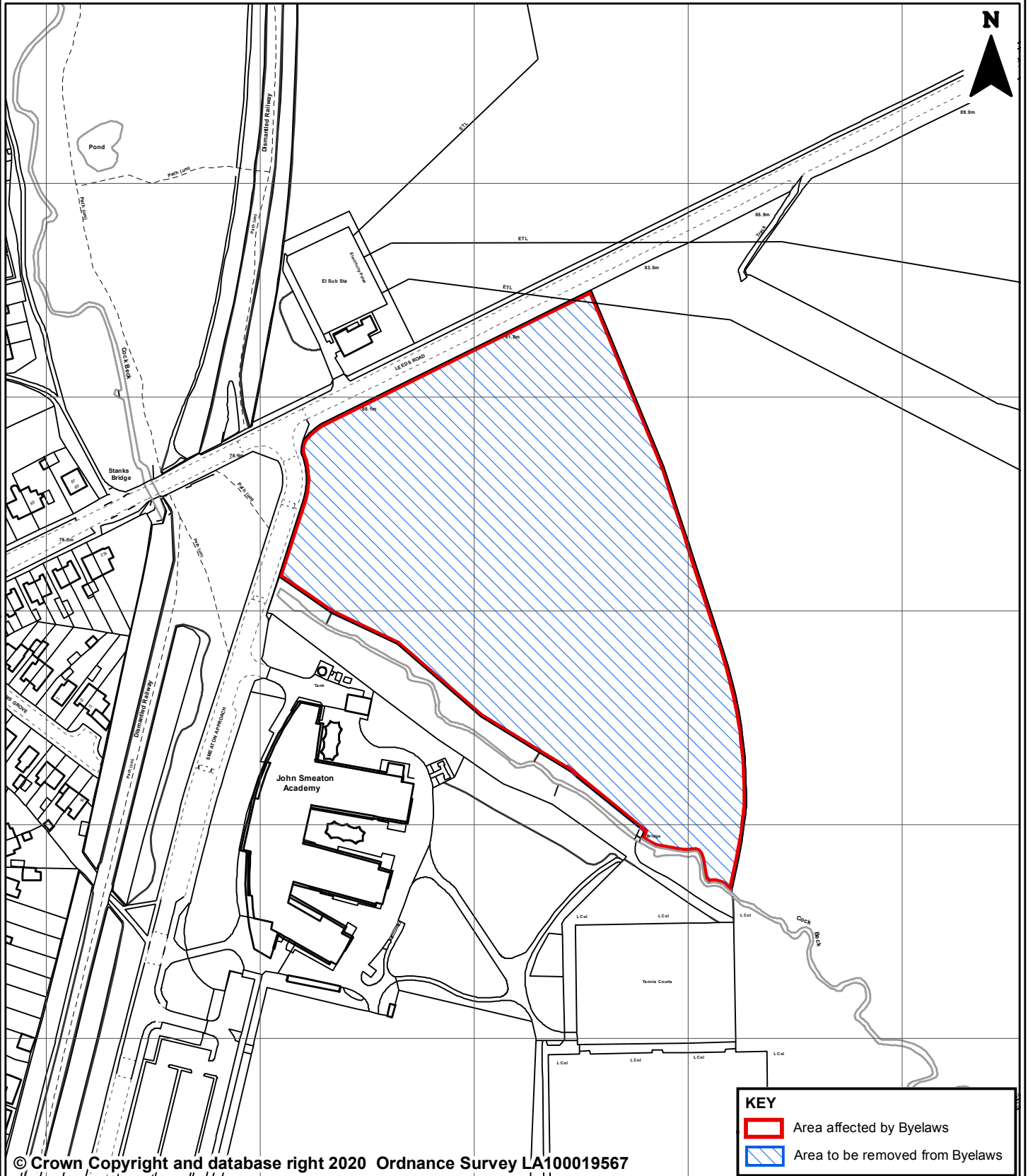
Prepared By - J Sohanpall

Date: - 06/03/2020



O.S No - SE3536

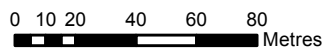
SCALE - 1:2,500

LAND AT LEEDS ROAD SCHOLES LEEDS, LS15



© Crown Copyright and database right 2020 Ordnance Survey LA100019567

KEY	
	Area affected by Byelaws
	Area to be removed from Byelaws

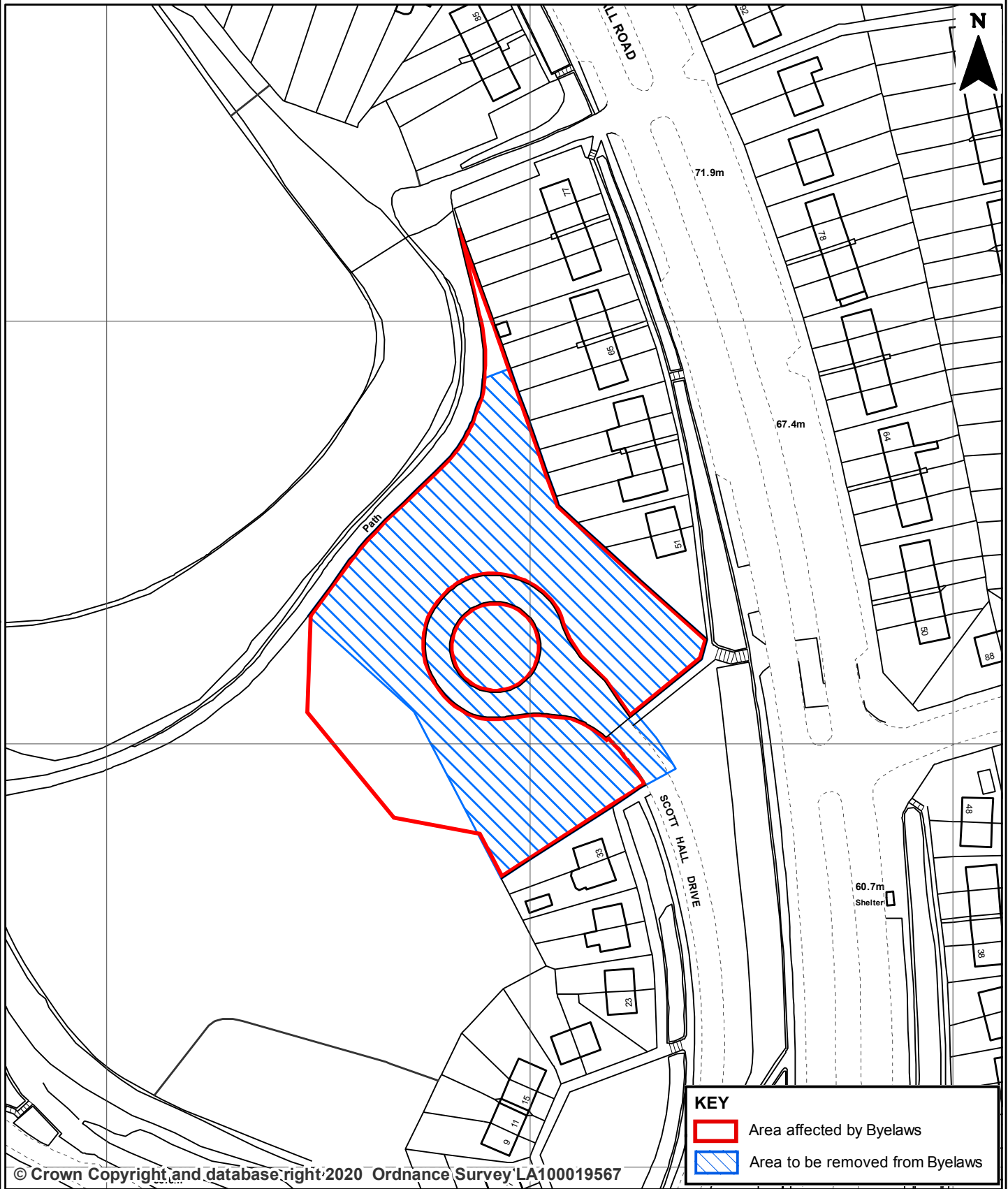




PREP BY: J Sohanpall
 DATE SAVED: 11/09/2020
 OS No: SE2730
 SCALE: 1:2,500

PLAN No 19100/0/BG


You are not permitted to copy, sub-licence, distribute or sell any of this data to third parties in any form.
 Produced by Land Records, City Development, Leeds City Council

LAND AT SCOTT HALL DRIVE CHAPELTOWN LEEDS LS7



KEY	
	Area affected by Byelaws
	Area to be removed from Byelaws

© Crown Copyright and database right 2020 Ordnance Survey LA100019567

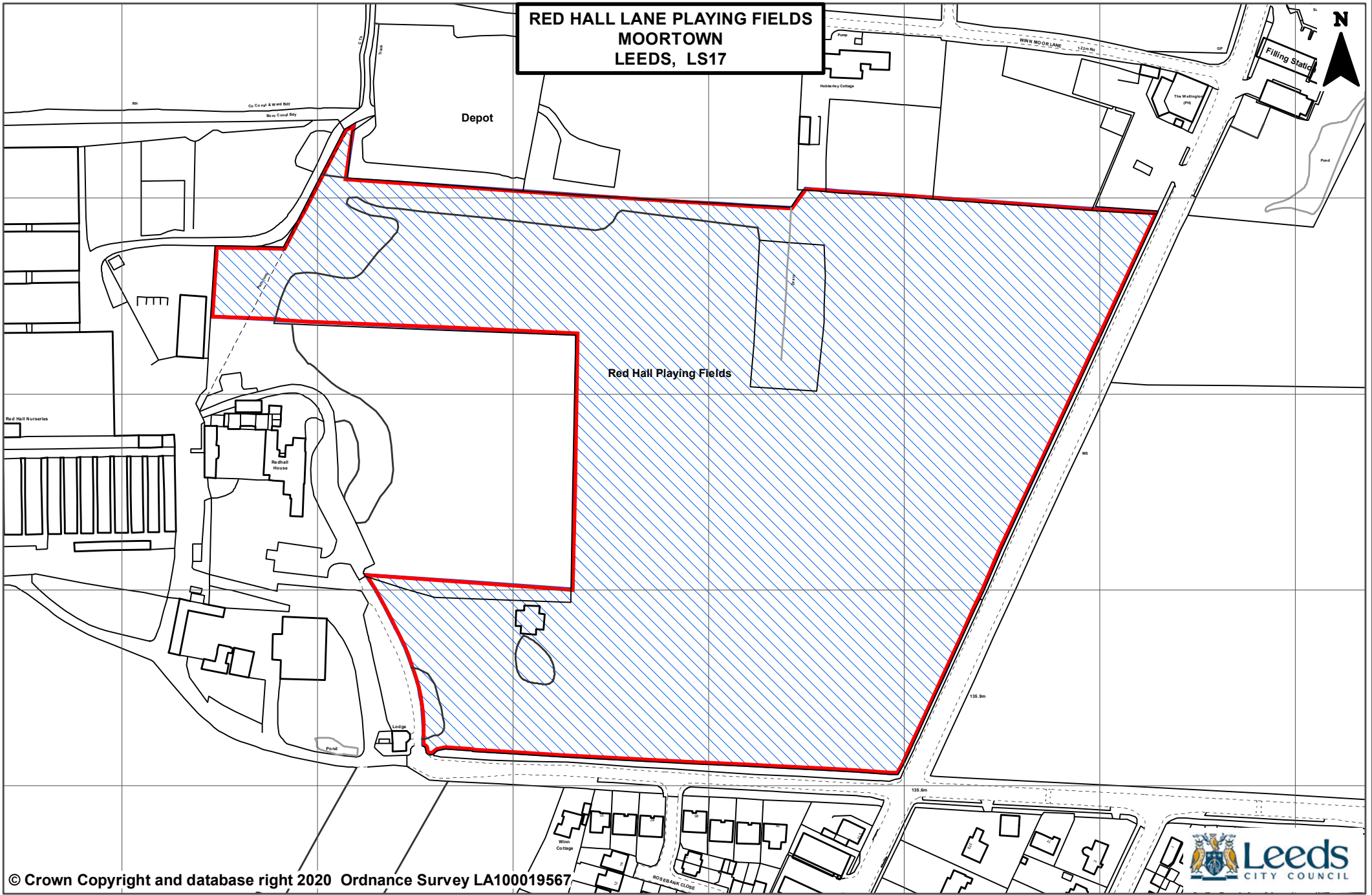


PREP BY: J Sohanpall
 DATE SAVED: 22/04/2020
 OS No: SE3035
 SCALE: 1:1,250

PLAN No 20041/C

You are not permitted to copy, sub-licence, distribute or sell any of this data to third parties in any form.
 Produced by Land Records, City Development, Leeds City Council

**RED HALL LANE PLAYING FIELDS
MOORTOWN
LEEDS, LS17**



© Crown Copyright and database right 2020 Ordnance Survey LA100019567

You are not permitted to copy, sub-licence, distribute or sell any of this data to third parties in any form.
Produced by Land Records, City Development, Leeds City Council

PLAN No - 20753

Prepared By - J Sohanpall

Date: - 11/09/2020

O.S No - SE3029

SCALE - 1:2,500

